

Appendix B – Cumulative Impact Policy Maps

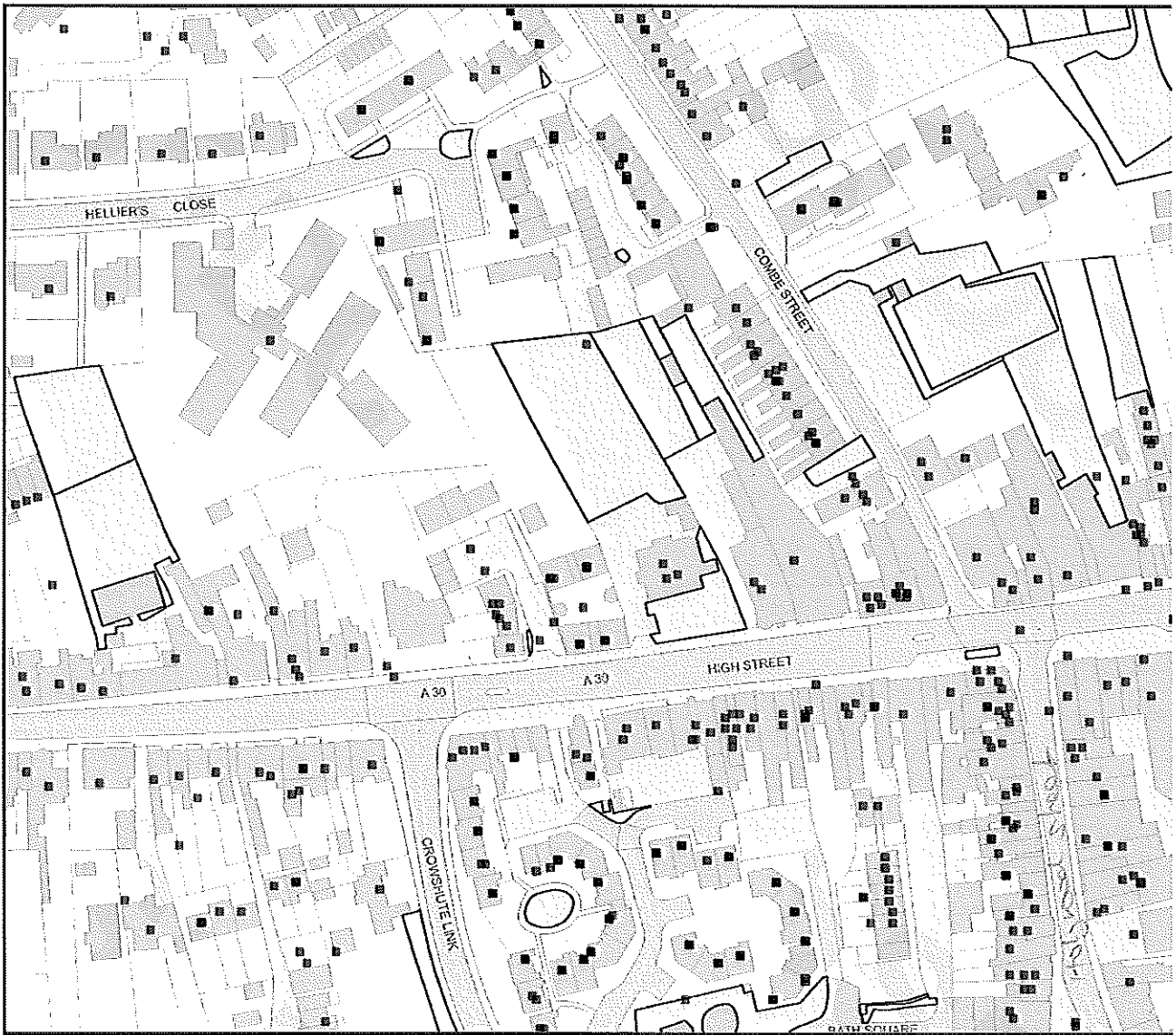
Map 1 High Street, Chard

Map 2 Fore Street, Chard

Map 3 Stars Lane, Yeovil

Map 4 Middle Street, Yeovil

Map 5 South Western Terrace, Yeovil



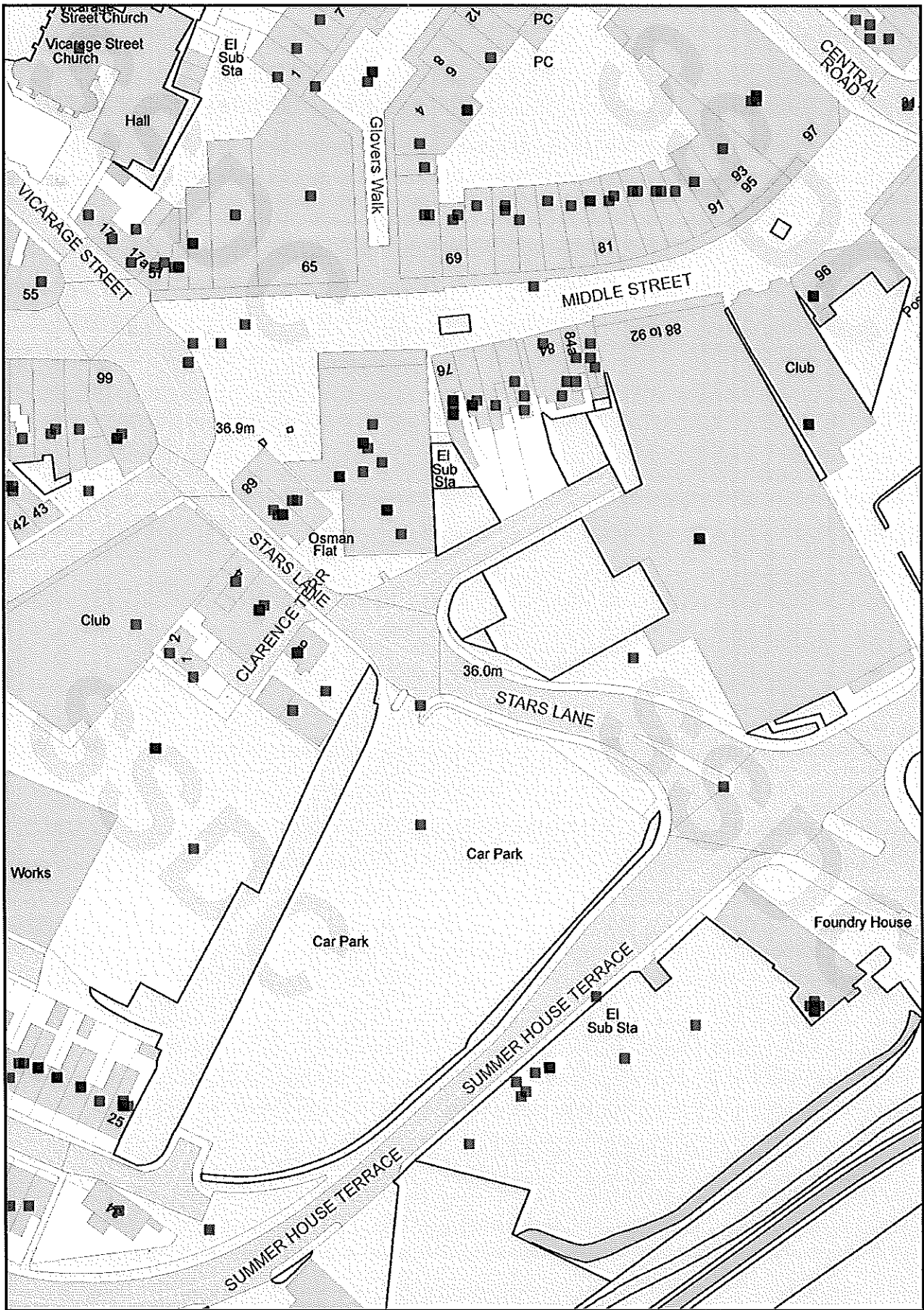
Scale
Preserved

This map is reproduced from Ordnance Survey material with the permission of Ordnance Survey on behalf of the Controller of Her Majesty's Stationary Office ©
Unauthorised reproduction infringes Crown copyright and may lead to prosecution or civil proceedings. South Somerset District Council LA10019471



Scale
Preserved

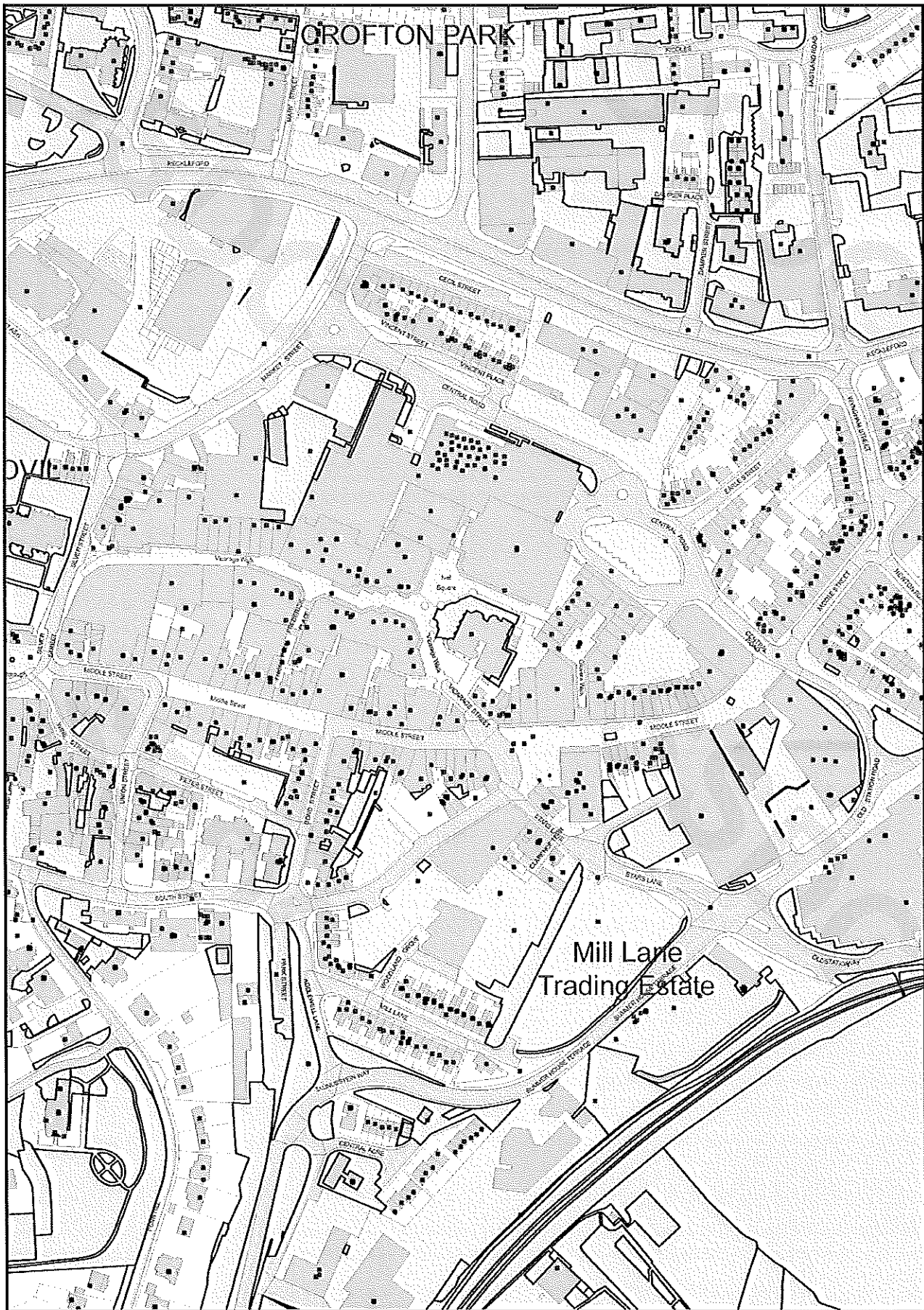
This map is reproduced from Ordnance Survey material with the permission of Ordnance Survey on behalf of the Controller of Her Majesty's Stationary Office ©
Unauthorised reproduction infringes Crown copyright and may lead to prosecution or civil proceedings. South Somerset District Council LA10019471



Scale Preserved

This map is reproduced from Ordnance Survey material with the permission of Ordnance Survey on behalf of the Controller of Her Majesty's Stationary Office ©Crown copyright. Unauthorised reproduction infringes Crown copyright and may lead to prosecution or civil proceedings. South Somerset District Council LA10019471-2010.

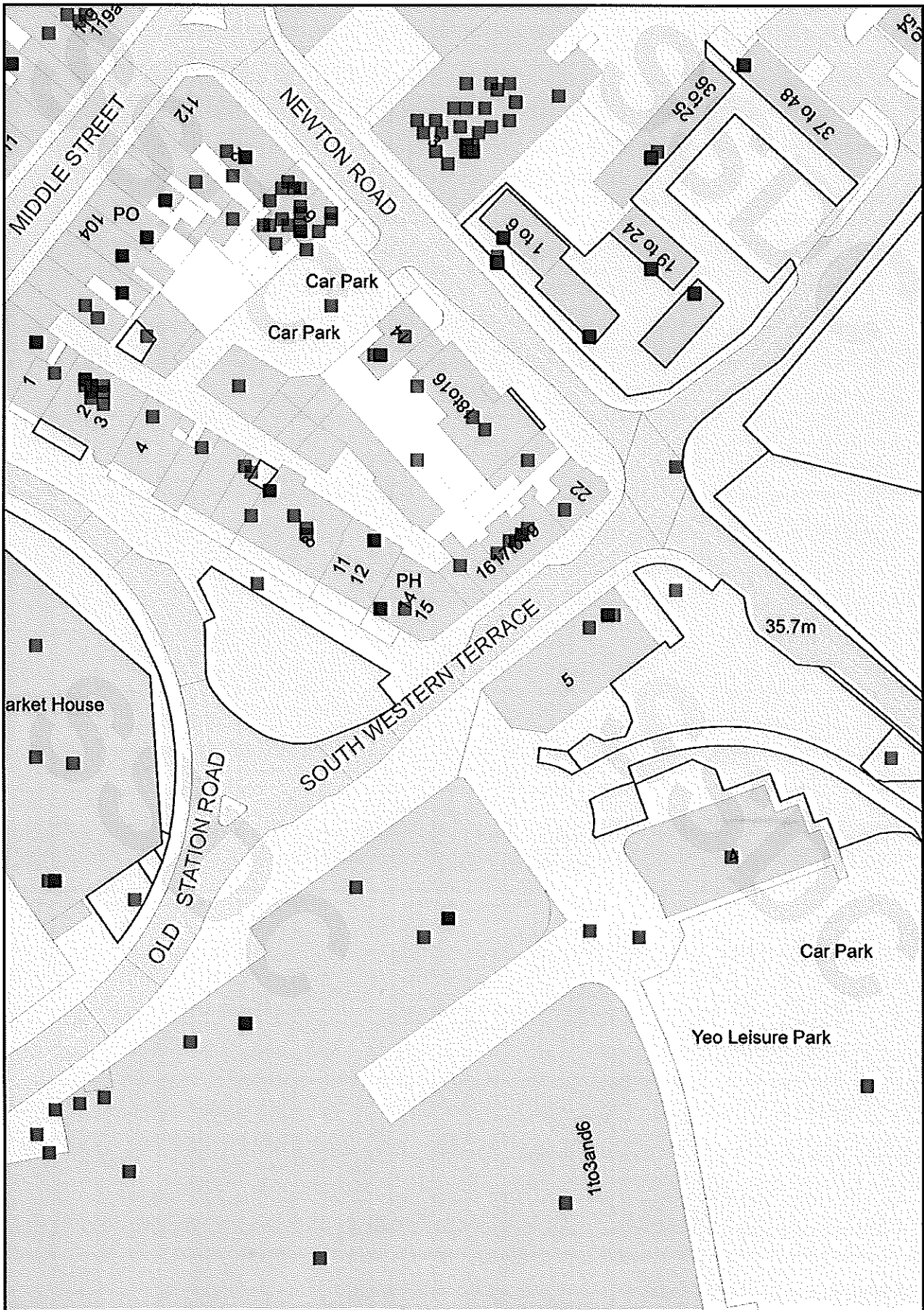




Scale
Preserved

This map is reproduced from Ordnance Survey material with the permission of Ordnance Survey on behalf of the Controller of Her Majesty's Stationary Office ©Crown copyright. Unauthorised reproduction infringes Crown copyright and may lead to prosecution or civil proceedings. South Somerset District Council LA10019471-2010.





Scale Preserved

This map is reproduced from Ordnance Survey material with the permission of Ordnance Survey on behalf of the Controller of Her Majesty's Stationary Office ©Crown copyright. Unauthorised reproduction infringes Crown copyright and may lead to prosecution or civil proceedings. South Somerset District Council LA10019471-2010.

